

October 20

Power In Numbers:
El Poder en Numeros

Check In

Please let us know you are attending

SCAN ME

With your phone's camera,
focus on QR Code and click the link
that pops up at the top!

Link: https://amigos10-20-20powerinnumberscheckin.surveyanalytics.com

Presented by Lila Valencia, Ph.D.

Dr. Lila Valencia

Dr. Lila Valencia is a senior demographer at the Texas Demographic Center where she oversees product development for the Center and serves as the lead liaison to the U.S. Census Bureau's State Data Center Network. She has over 10 years experience working as an applied demographer in a number of settings. Her current work focus involves understanding and communicating demographic trends in Texas. Lila is an engaging speaker with over 100 speaking engagements, including keynotes and legislative testimony. She holds a Ph.D. in Applied Demography from the University of Texas at San Antonio, a Masters from the College of William & Mary in Virginia, and Bachelors degree from the University of Texas at Austin.

Check In Here:

SCAN ME

Power in Numbers: El Poder en Números

Texas Demographic Trends, Population Projections, and the 2020 Census

Presented to

Liberty Mutual Resource Group

October 20, 2020

TEXAS DEMOGRAPHIC CENTER

Texas is the second largest state in area, population.

Population Growth of Select States, 2000-2019

	2000 Population	2010 Population	2019 Population	Numeric Change 2010-2019	Percent Change 2010-2019
United States	281,421,906	308,745,538	32,823,9523	19,481,418	6.3%
Texas	20,851,820	25,145,561	28,995,881	3,849,790	15.3%
California	33,871,648	37,253,956	39,512,223	2,257,704	6.1%
Florida	15,982,378	18,801,310	21,477,737	2,673,173	14.2%
Georgia	8,186,453	9,687,653	10,617,423	928,694	9.6%
North Carolina	8,049,313	9,535,483	10,488,084	952,333	10.0%
Washington	5,894,121	6,724,540	7,614,893	890,353	13.2%
Arizona	5,130,632	6,392,017	7,278,717	886,429	13.9%
Colorado	5,029,196	5,029,196	5,758,736	729,417	14.5%

Source: U.S. Census Bureau, 2000 and 2010 Decennial Census; 2019 Vintage population estimates

Components of Population Change, 2010-2019

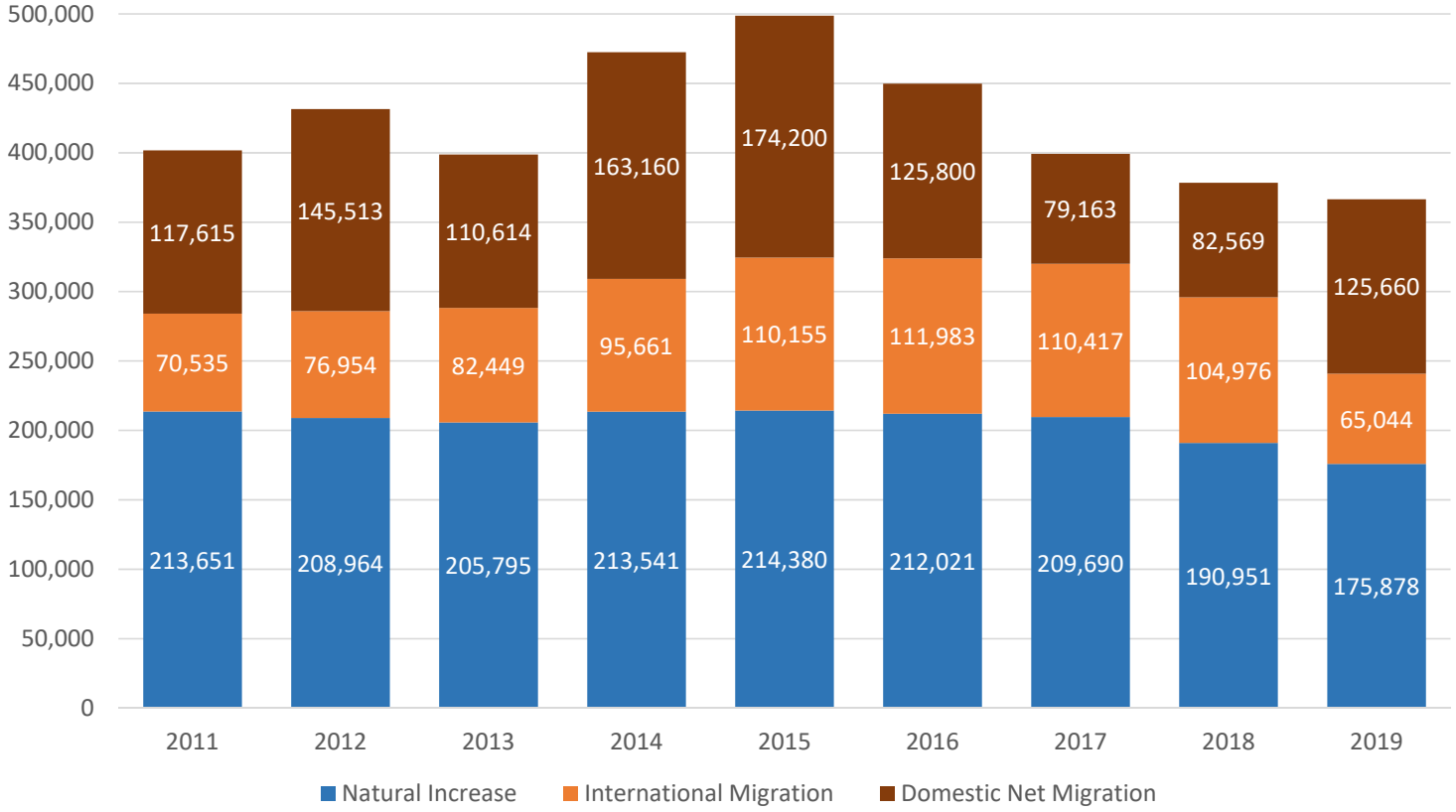

Source: U.S. Census Bureau, 2019 Vintage population estimates

Total Estimated Population by County, Texas, 2019

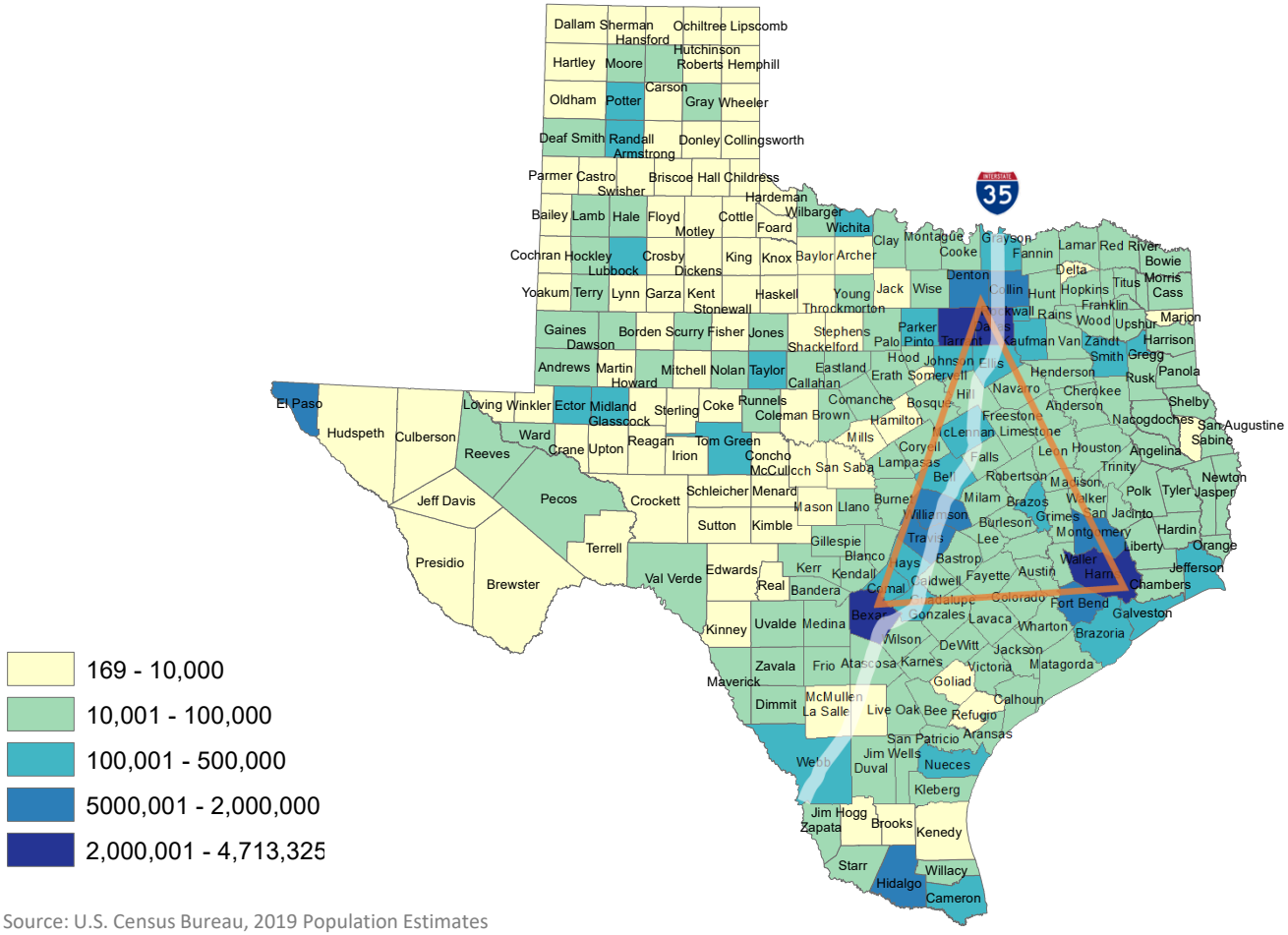

Source: U.S. Census Bureau, 2019 Population Estimates

Estimated Numeric Change, Texas Counties, 2010-2019

104 counties lost population over the 9 year period.

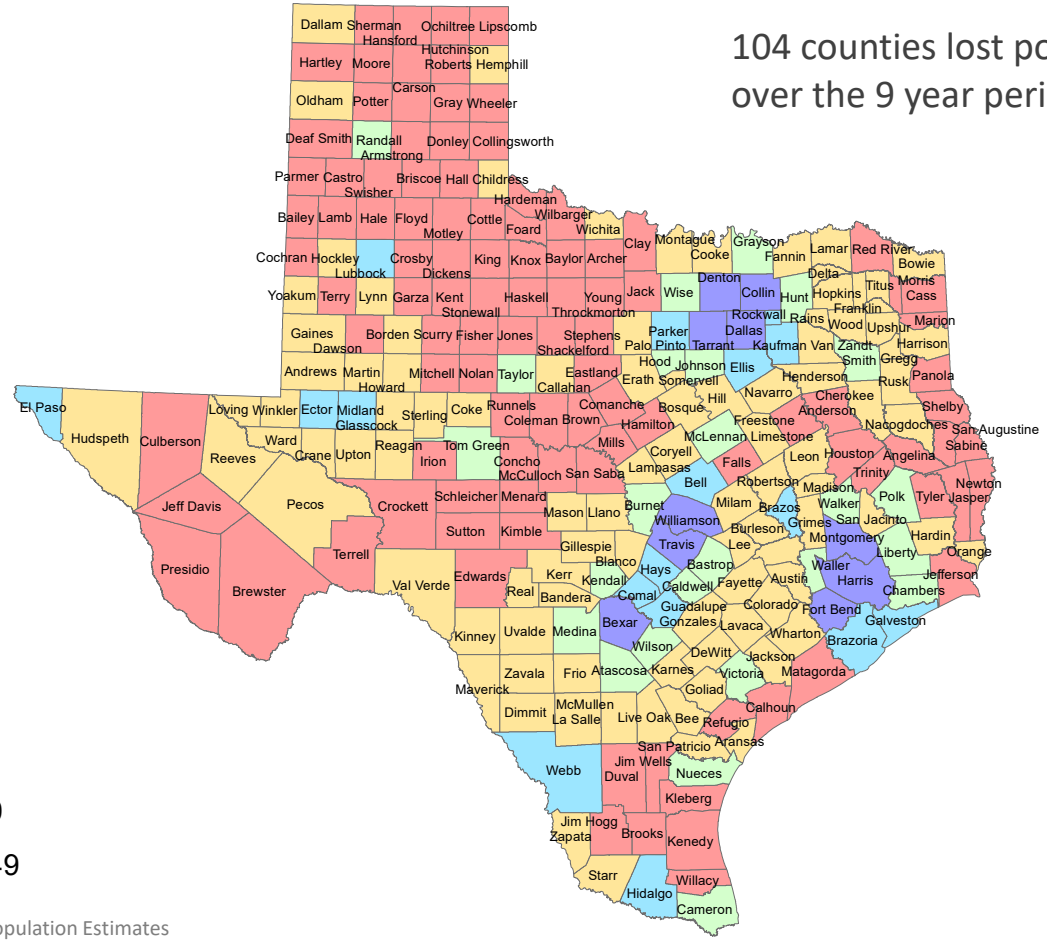

- -3,663 - 0
- 1 - 5,000
- 5,001 - 25,000
- 25,001 - 100,000
- 100,001 - 620,149

Source: U.S. Census Bureau, 2019 Population Estimates

Largest U.S. Cities, 2019

Rank	Place	Census 2010	2011	2012	2013	2014	2015	2016	2017	2018	2019
1	New York, NY	8,175,133	8,272,948	8,346,693	8,396,091	8,433,806	8,463,049	8,469,153	8,437,478	8,390,081	8,336,817
2	Los Angeles, CA	3,792,621	3,820,876	3,851,202	3,881,622	3,909,901	3,938,568	3,963,226	3,975,788	3,977,596	3,979,576
3	Chicago, IL	2,695,598	2,708,114	2,719,141	2,725,731	2,727,066	2,724,344	2,716,723	2,711,069	2,701,423	2,693,976
4	**Houston, TX**	**2,099,451**	**2,126,032**	**2,161,593**	**2,199,391**	**2,241,826**	**2,286,908**	**2,309,544**	**2,316,750**	**2,318,573**	**2,320,268**
5	Phoenix, AZ	1,445,632	1,469,796	1,499,274	1,526,491	1,555,445	1,583,690	1,612,199	1,633,560	1,654,675	1,680,992
6	Philadelphia, PA	1,526,006	1,540,466	1,551,824	1,558,313	1,565,460	1,571,065	1,576,051	1,580,601	1,583,592	1,584,064
7	**San Antonio, TX**	**1,327,407**	**1,357,120**	**1,383,075**	**1,408,339**	**1,435,456**	**1,464,043**	**1,487,843**	**1,511,154**	**1,530,016**	**1,547,253**
8	San Diego, CA	1,307,402	1,319,592	1,336,776	1,355,320	1,375,831	1,387,323	1,402,089	1,412,621	1,421,917	1,423,851
9	**Dallas, TX**	**1,197,816**	**1,218,282**	**1,242,115**	**1,258,835**	**1,279,098**	**1,301,329**	**1,323,916**	**1,342,479**	**1,341,802**	**1,343,573**
10	San Jose, CA	945,942	970,369	983,530	1,001,279	1,014,273	1,025,980	1,030,242	1,032,335	1,028,020	1,021,795
11	**Austin, TX**	**790,390**	**828,459**	**854,482**	**875,003**	**901,170**	**921,114**	**939,447**	**951,553**	**962,469**	**978,908**
12	Jacksonville, FL	821,784	829,609	837,013	842,735	852,494	865,836	880,520	892,025	902,437	911,507
13	**Fort Worth, TX**	**741,206**	**764,142**	**781,046**	**796,073**	**815,057**	**835,356**	**856,177**	**874,809**	**893,216**	**909,585**
14	Columbus, OH	787,033	800,607	812,740	827,797	841,673	854,950	866,894	881,694	890,869	898,553
15	Charlotte, NC	731,424	754,829	773,264	792,047	807,400	825,668	843,117	860,002	872,514	885,708

Source: U.S. Census Bureau, 2019 Vintage Population Estimates

Top 15 Metros in Numeric Growth, 2010-2019

Rank	Name	April 1, 2010	July 1, 2018	July 1, 2019	Numeric Change	Percent Change
1	**Dallas-Fort Worth-Arlington, TX**	**6,366,537**	**7,455,756**	**7,573,136**	**1,206,599**	**19.0**
2	**Houston-The Woodlands-Sugar Land, TX**	**5,920,487**	**4,849,209**	**7,066,141**	**1,145,654**	**19.4**
3	Phoenix-Mesa-Chandler, AZ	4,193,129	4,849,209	4,948,203	755,074	18.0
4	Atlanta-Sandy Springs-Alpharetta, GA	5,286,718	6,976,147	6,020,364	733,646	13.9
5	Washington-Arlington-Alexandria, DC-VA-MD-WV	5,649,688	5,945,303	6,280,487	630,799	11.2
6	Miami-Fort Lauderdale-Pompano Beach, FL	5,566,274	6,143,837	6,166,488	600,214	10.8
7	Seattle-Tacoma-Bellevue, WA	3,439,808	3,935,179	3,979,845	540,037	15.7
8	**Austin-Round Rock-Georgetown, TX**	**1,716,323**	**2,165,497**	**2,227,083**	**510,760**	**29.8**
9	Orlando-Kissimmee-Sanford, FL	2,134,399	2,574,838	2,608,147	473,748	22.2
10	Riverside-San Bernardino-Ontario, CA	4,224,948	4,612,542	4,650,631	425,683	10.1
11	Denver-Aurora-Lakewood, CO	2,543,608	2,931,665	2,967,239	423,631	16.7
12	Tampa-St. Petersburg-Clearwater, FL	2,783,485	3,154,649	3,194,831	411,346	14.8
13	**San Antonio-New Braunfels, TX**	**2,142,520**	**2,512,379**	**2,550,960**	**408,440**	**19.1**
14	San Francisco-Oakland-Berkeley, CA	4,335,593	4,726,314	4,731,803	396,210	9.1
15	Charlotte-Concord-Gastonia, NC-SC	2,243,963	2,592,950	2,636,883	392,920	17.5

Source: U.S. Census Bureau, 2019 Vintage Population Estimates

15 Fastest Growing Large Cities and Towns between 2018-2019

Rank	Geographic Area	Population Estimate		Change, 2018 to 2019	
		July 1, 2018	July 1, 2019	Number	Percent
1	**Leander, TX**	**55,924**	**62,608**	**6,684**	**12.0**
2	Apex, NC	53,859	59,300	5,441	10.1
3	Chico, CA	94,342	103,301	8,959	9.5
4	Doral, FL	60,762	65,741	4,979	8.2
5	Bentonville, AR	51,103	54,909	3,806	7.4
6	Meridian, ID	106,464	114,161	7,697	7.2
7	**Georgetown, TX**	**74,275**	**79,604**	**5,329**	**7.2**
8	Buckeye, AZ	74,339	79,620	5,281	7.1
9	**New Braunfels, TX**	**84,495**	**90,209**	**5,714**	**6.8**
10	Redmond, WA	67,436	71,929	4,493	6.7
11	**Frisco, TX**	**188,452**	**200,490**	**12,038**	**6.4**
12	Fort Myers, FL	82,229	87,103	4,874	5.9
13	Lehi, UT	65,958	69,724	3,766	5.7
14	Castle Rock, CO	65,000	68,484	3,484	5.4
15	Milpitas, CA	80,208	84,196	3,988	5.0

Source: U.S. Census Bureau, 2019 Vintage Population Estimates; Note: among places with populations of 50,000 or more in 2018

Questions?

As Texas grows, it ages and continues to diversify.

Measuring Race and Ethnicity Across the Decades: 1790–2010

Mapped to 1997 U.S. Office of Management and Budget Classification Standards

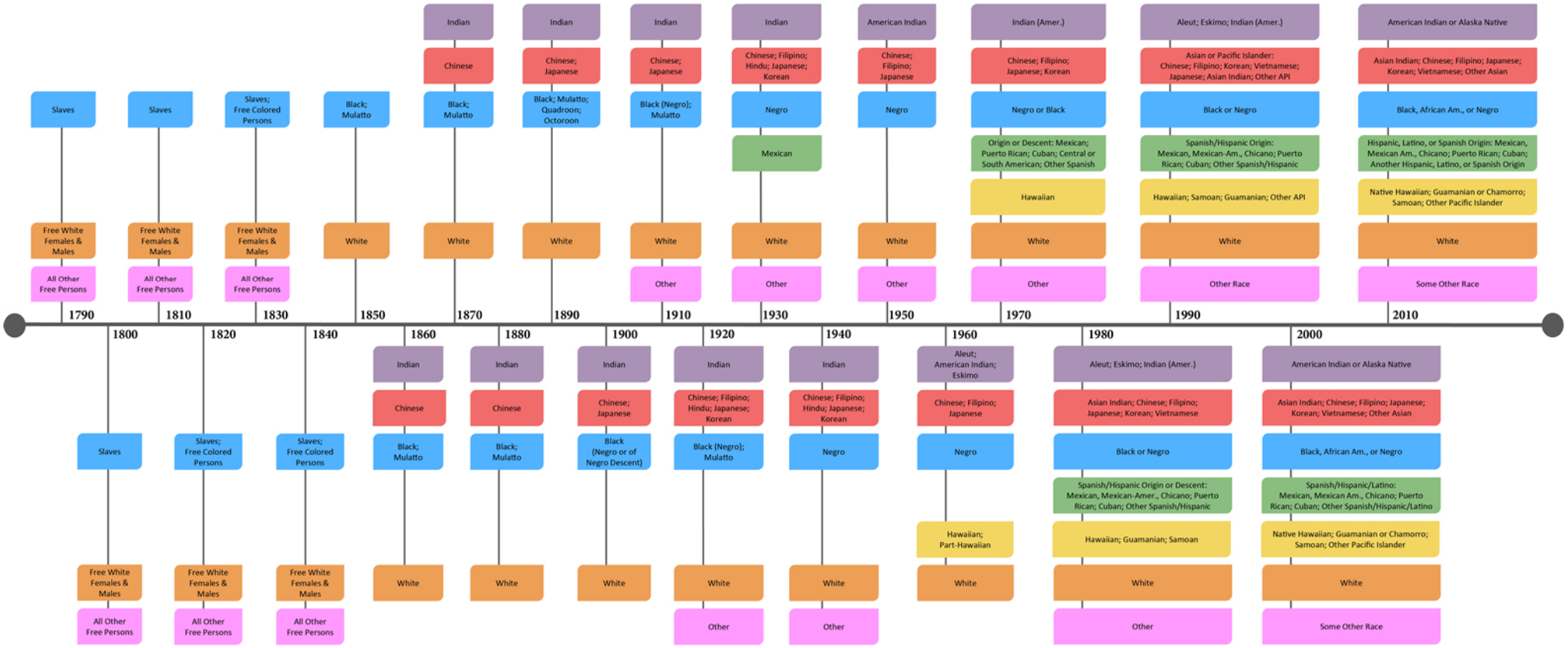

There are 60.6 million Hispanics in the U.S. in 2019, making up 18% of the U.S. population.

Hispanics made up more than half of total U.S. population growth from 2010 to 2019

U.S. population change by race and ethnicity, 2010-2019

	2019 population	Change, 2010-19	Share of total increase
Hispanic	60,572,000	9,829,000	52%
Asian	18,906,000	4,145,000	22%
Black	41,147,000	3,134,000	17%
White	197,310,000	-79,000	<0%
Total	328,240,000	18,918,000	

Note: White, Black and Asian individuals include those who report being only one race and are not Hispanic. Hispanics are of any race. Population figures rounded to nearest 1,000. Shares of total increase are calculated from unrounded numbers and may not add to 100%.
Source: Pew Research Center analysis of U.S. Census Bureau Vintage 2019 estimates for 2010-2019.

PEW RESEARCH CENTER

Numeric and Percent Contribution by Race/Ethnicity of Total Population Change, Texas, 2010-2019

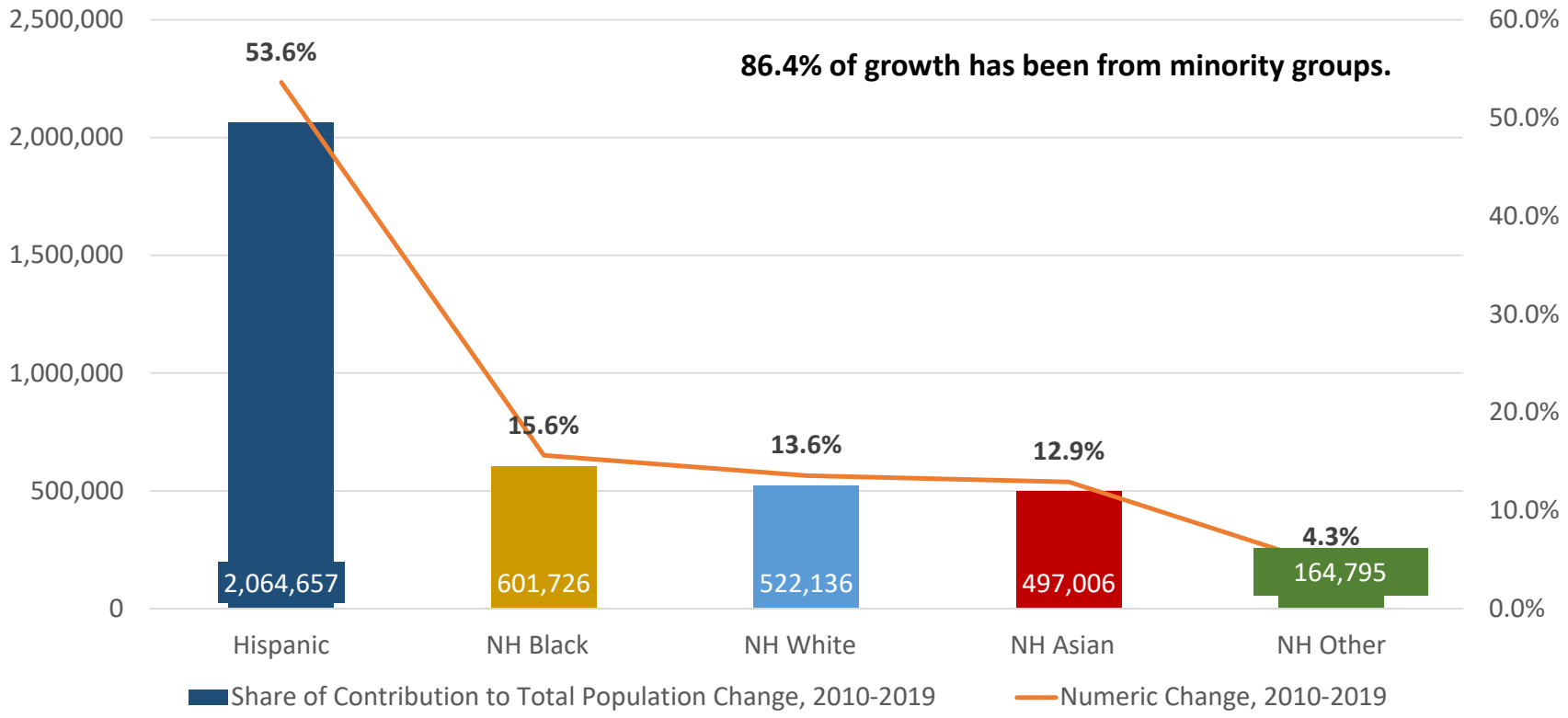

Source: U.S. Census Bureau. 2019 Population Estimates

Race/Ethnicity Composition, Texas, 2019

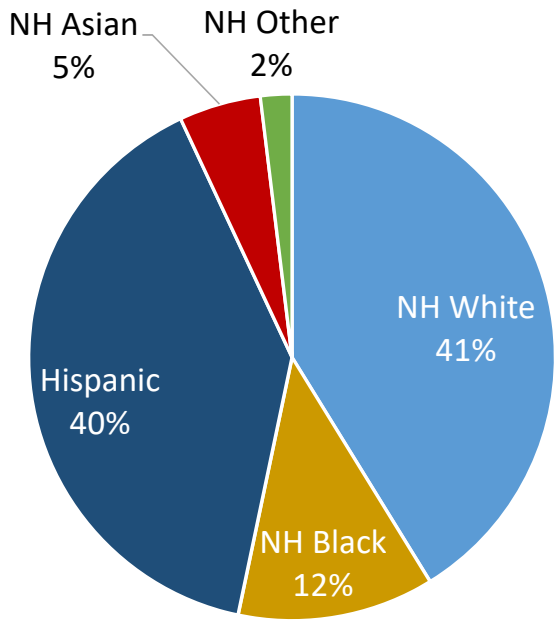

Race/Ethnicity	2019 Population Estimate
NH White	11,950,774
Hispanic	11,525,578
NH Black	3,501,610
NH Asian	1,457,549
NH Two or More Races	425,866
NH American Indian & Alaska Native	94,168
NH Native Hawaiian & Other Pacific Islander	25,861

Source: U.S. Census Bureau. 2019 Population Estimates

Numeric Change in Age Group by Race/Ethnicity, Texas, 2010-2019

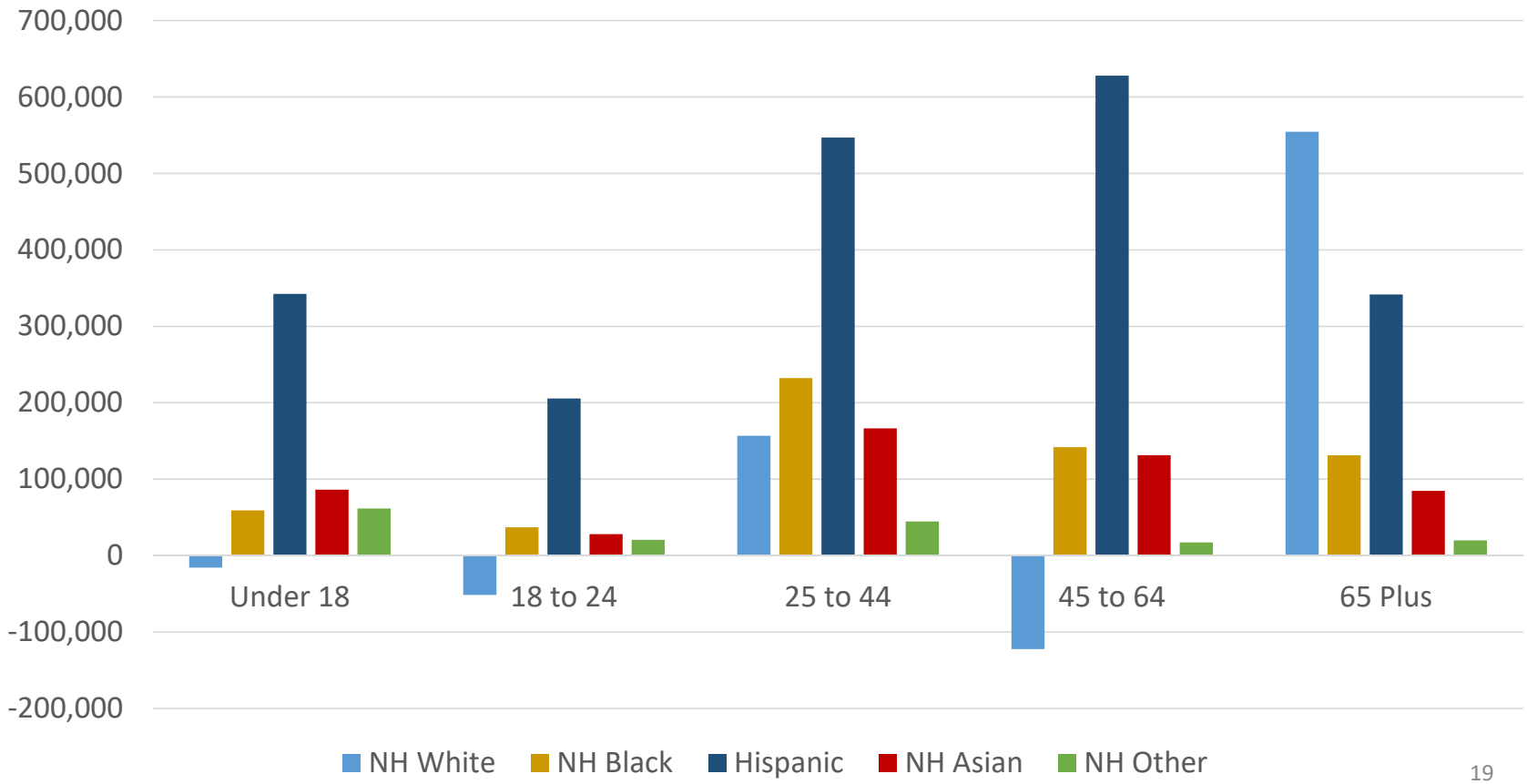

Source: U.S. Census Bureau. 2019 Population Estimates

Change in Median Age by Race/Ethnicity, U.S. and Texas, 2010-2019

	U.S.			Texas		
	2010	2019	Diff	2010	2019	Diff
Total	37.2	38.4	1.2	33.6	35.1	**1.5**
Hispanic	27.3	29.8	**2.5**	27.0	29.2	2.2
NH White	42.0	43.7	**1.7**	41.3	42.3	1.0
NH Black	32.7	34.6	1.9	31.6	33.9	**2.3**
NH Asian	35.4	37.5	2.1	33.9	36.4	**2.5**

Source: U.S. Census Bureau, 2010 Decennial Census, 2019 American Community Survey 1-Year Estimates

Hispanic Ethnicity by Nativity, Texas, 2019

	Total Hispanics		Under 18 Years		18 Years and Over	
	Estimate	Percent	Estimate	Percent	Estimate	Percent
Total	11,524,842	100.0%	3,660,216	31.8%	7,864,626	68.2%
Native Born	8,333,586	72.3%	3,475,289	94.9%	4,858,297	61.8%
Foreign Born	3,191,256	27.7%	184,927	5.1%	3,006,329	38.2%
Naturalized U.S. Citizen	998,073	31.3%	19,232	10.4%	978,841	32.6%
Not a U.S. Citizen	2,193,183	68.7%	165,695	89.6%	2,027,488	67.4%

Source: U.S. Census Bureau, 2019 American Community Survey 1-Year Estimates

Place of Birth for the Foreign Born Population, Texas, 2018

Total Foreign Born Population		4,928,025
Latin America		3,276,400
Mexico		2,505,720
Central America	Belize, Costa Rica, El Salvador,[1] Guatemala,[3] Honduras,[2] Nicaragua, Panama	474,967
South America	Argentina, Bolivia, Brazil, Chile, Colombia,[1] Ecuador, Guyana, Peru, Uruguay, Venezuela[2]	182,179
Caribbean	Bahamas, Barbados, Cuba,[1] Dominica, Dominican Republic, Grenada, Haiti, Jamaica, St. Vincent & the Grenadines, Trinidad and Tobago, West Indies	113,534
Asia		1,129,111
South Central Asia	Afghanistan, Bangladesh, India,[1] Iran, Kazakhstan, Nepal, Pakistan, Sri Lanka, Uzbekistan	440,731
South Eastern Asia	Cambodia, Indonesia, Laos, Malaysia, Burma, Philippines,[2] Singapore, Thailand, Vietnam[1]	357,359
Eastern Asia	China,[1] Hong Kong, Taiwan,[3] Japan, Korea[2]	233,578
Western Asia	Iraq,[1] Israel, Jordan, Kuwait, Lebanon,[2] Saudi Arabia, Syria, Yemen, Turkey,[3] Armenia	92,090

Source: U.S. Census Bureau, 2018 American Community Survey 1-Year Estimates

Period of Entry by Area of Birth for Foreign Born Population in Texas

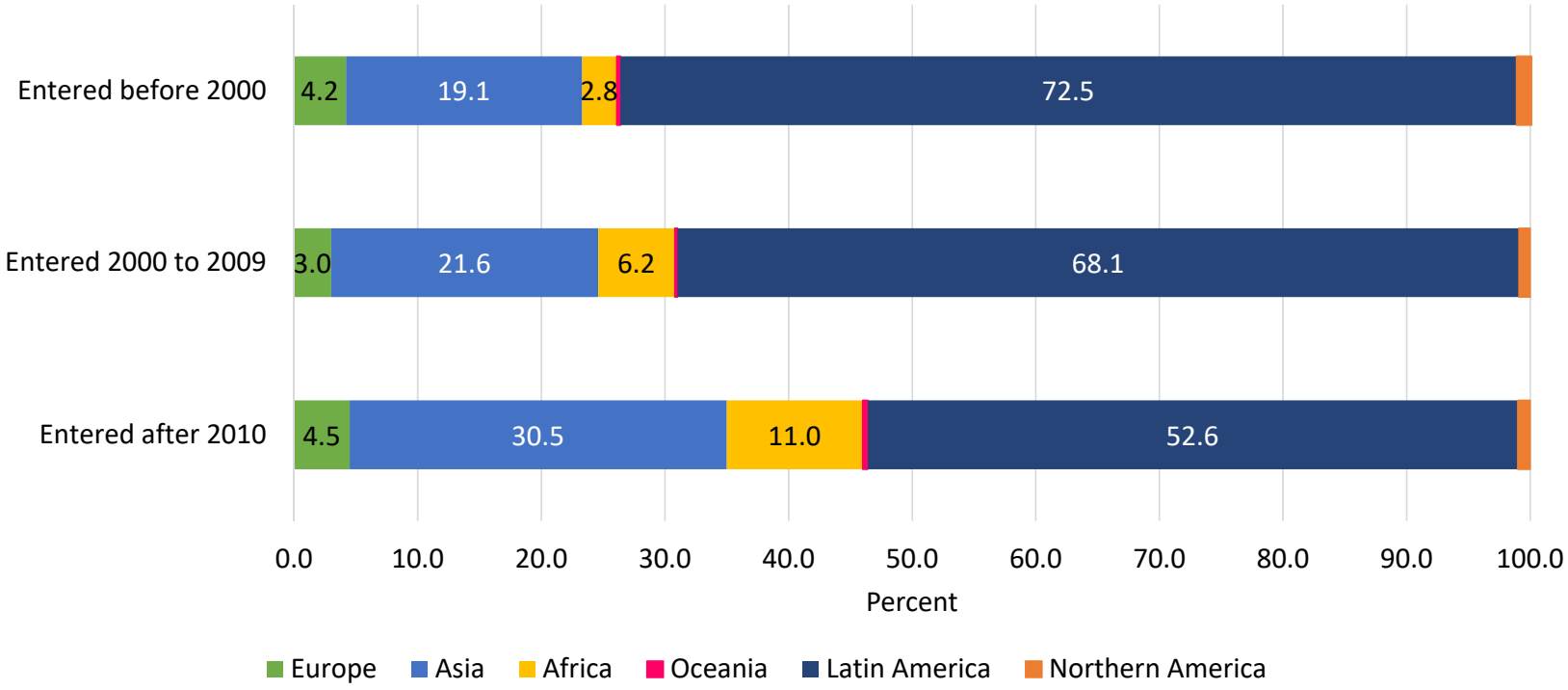

Source: U.S. Census Bureau, 2019 American Community Survey, 1-Year PUMS

Texas Socio-Economic Indicators

A rising share of recent Hispanic immigrants have a college degree

% of U.S. Hispanic immigrants ages 25 and older with a bachelor's degree or more education, by duration of U.S. residence

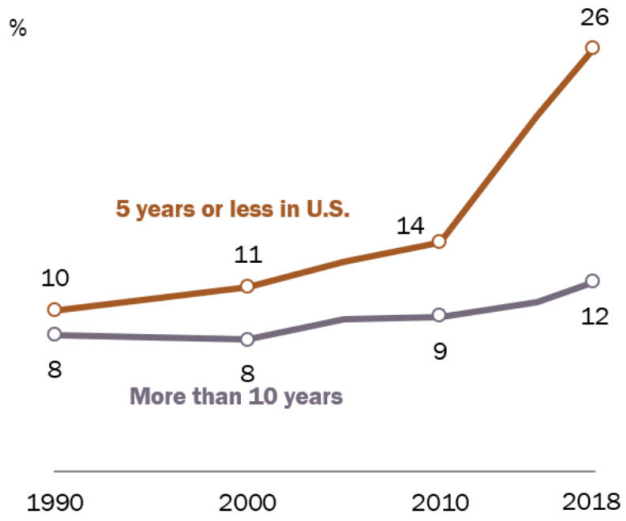

Note: Hispanics are of any race.
Source: Pew Research Center tabulations of the 1990 and 2000 census (5% IPUMS) and 2005, 2010, 2015 and 2018 American Community Survey (1% IPUMS).

PEW RESEARCH CENTER

Education levels of recent Latino immigrants in the U.S. have increased across most countries of origin

% of U.S. Latino immigrants ages 25 and older with a bachelor's degree or more education, among those who arrived in past five years, by country of origin

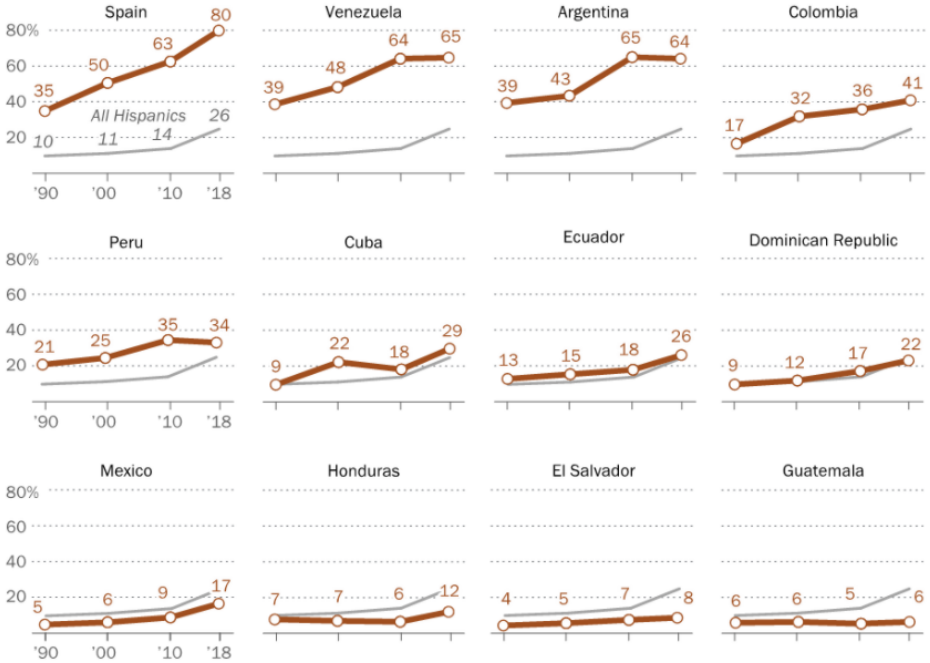

Notes: Hispanics are of any race. Data for some origin countries not shown because there are too few cases to provide a reliable estimate.
Source: Pew Research Center tabulations of the 1990 and 2000 decennial censuses (5% IPUMS) and 2010 and 2018 American Community Surveys (1% IPUMS).

PEW RESEARCH CENTER

Population 25 and Older with High School Diploma and Above, Texas, 2015-2019

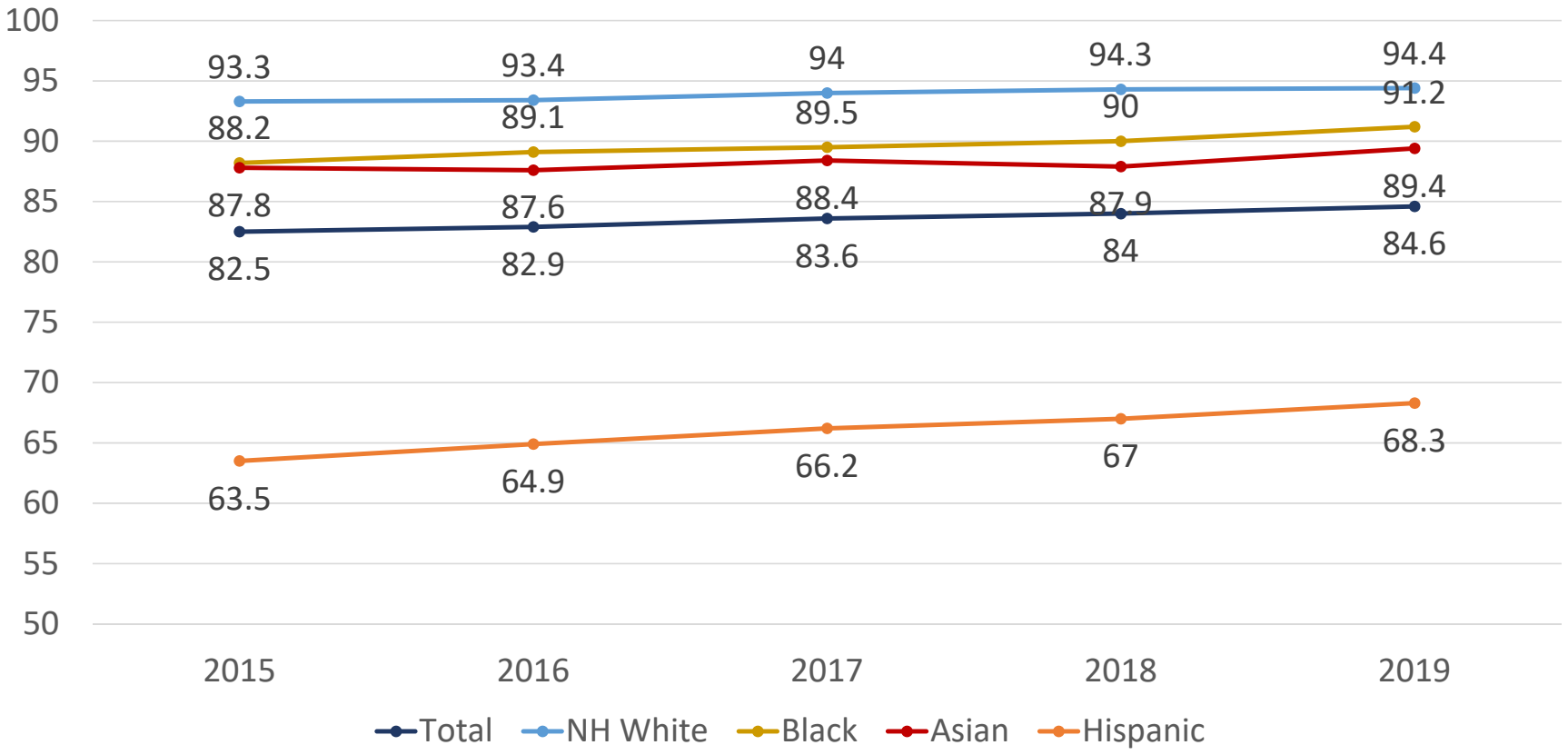

Source: U.S. Census Bureau. American Community Survey, 1-Year Estimates

Population 25 and Older with Bachelors Degree and Above, Texas, 2015-2019

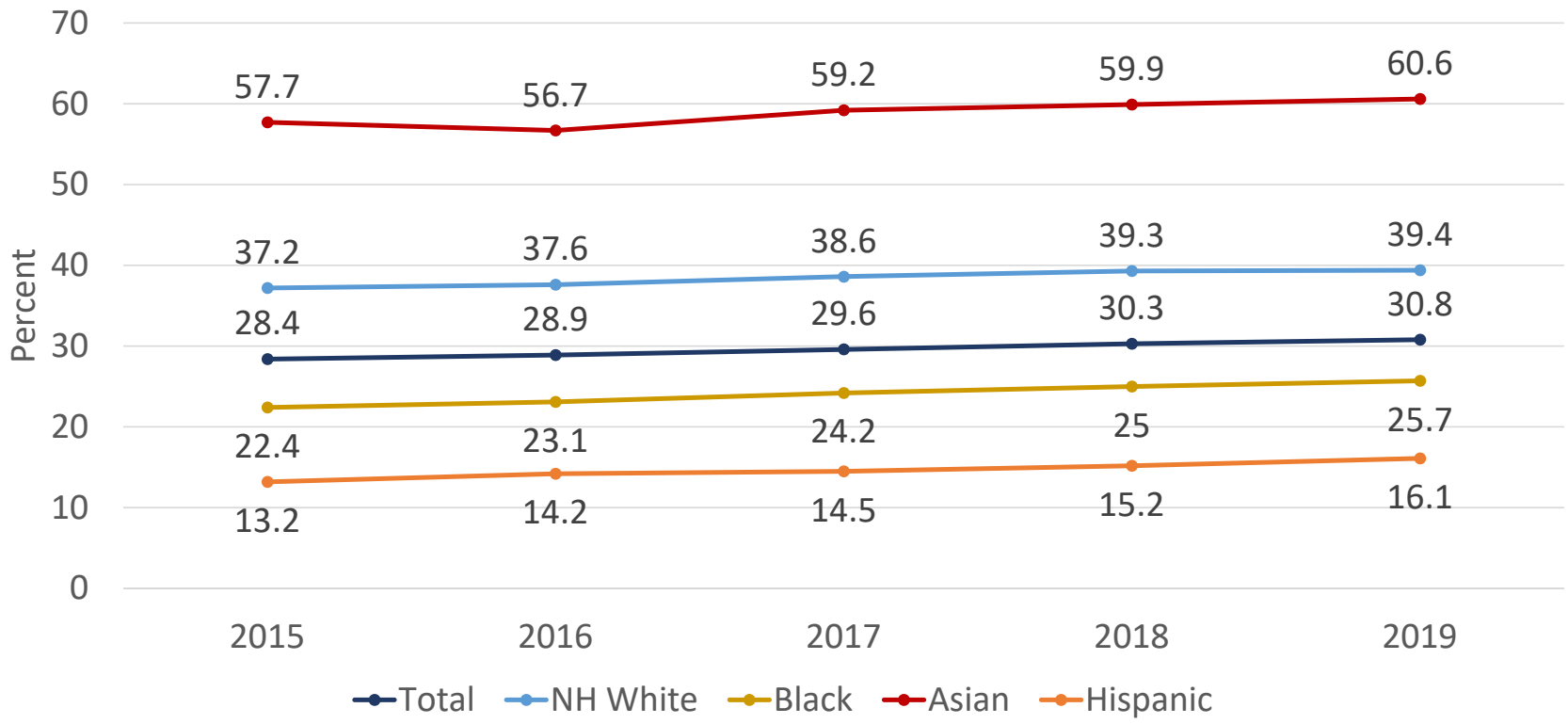

Source: U.S. Census Bureau. American Community Survey, 1-Year Estimates

Median Household Income by Race/Ethnicity, Texas, 2010-2019

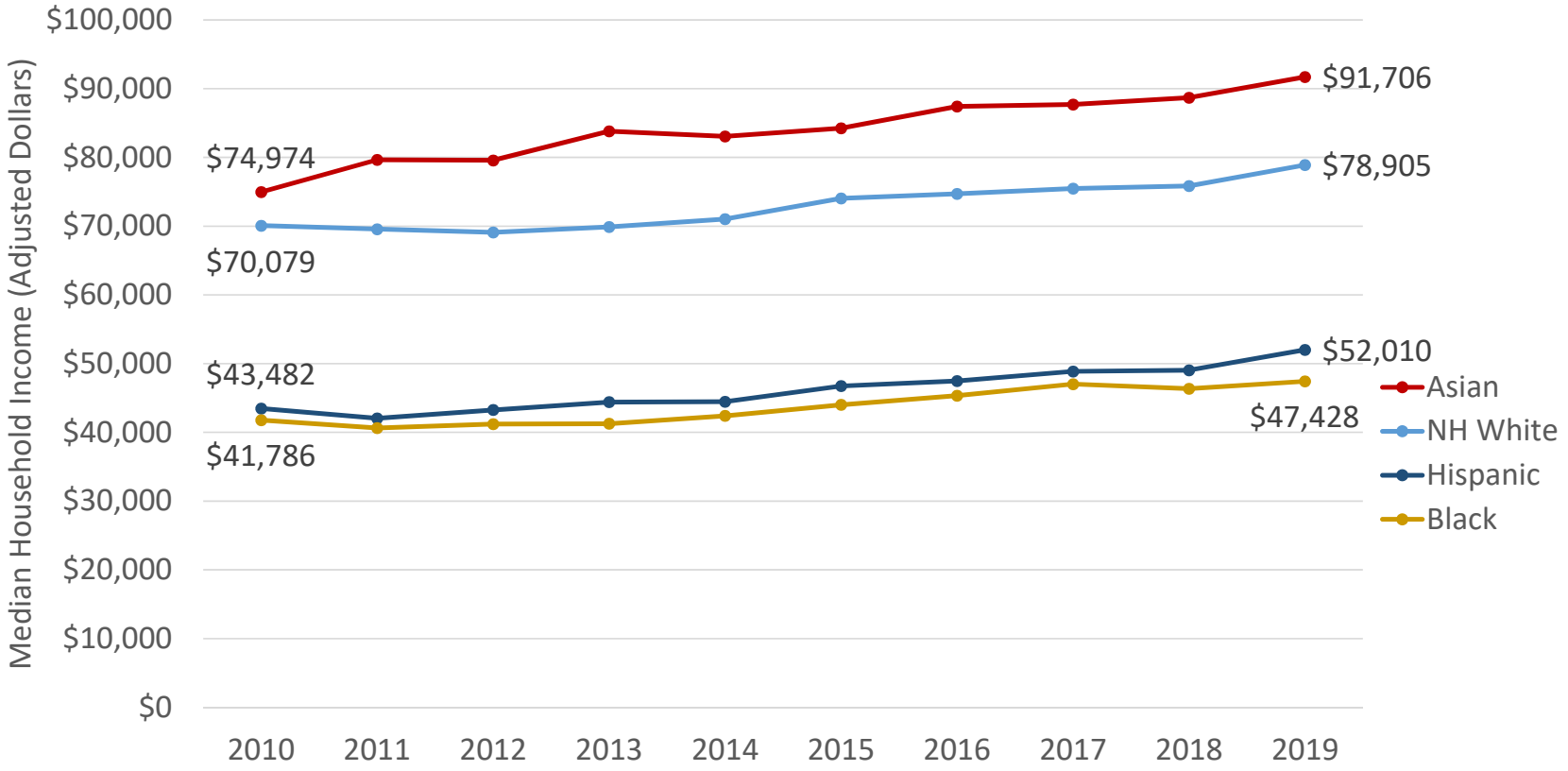

Source: U.S. Census Bureau. American Community Survey, 1-Year Estimates

Poverty and Uninsurance Rates by Race/Ethnicity, Texas, 2019

	Texas		US	
Population Below Poverty	Estimate	Percent	Estimate	Percent
Black or African American	634,381	18.6	8,557,464	21.2
Asian	131,705	9.2	1,761,321	9.6
Hispanic or Latino	2,113,153	18.7	10,201,081	17.2
NH White	933,323	8.0	17,352,095	9

	Texas		US	
Uninsured Population	Estimate	Percent	Estimate	Percent
Black or African American	517,133	15	4,124,039	10.1
Asian	161,969	11.3	1,218,462	6.6
Hispanic or Latino	3,258,356	28.6	11,135,068	18.7
NH White	1,240,220	10.6	12,130,924	6.3

Source: U.S. Census Bureau, 2019 American Community Survey, 1-Year Estimates

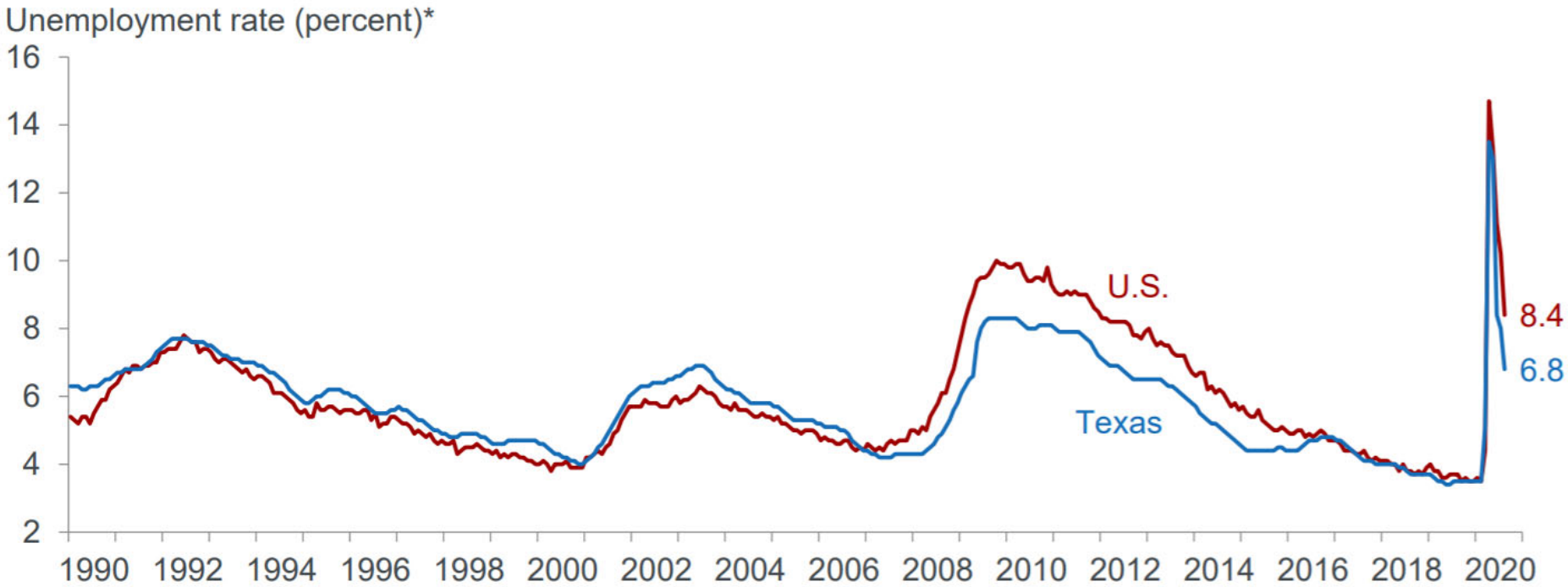

*Seasonally adjusted.
NOTE: Data through Aug. 2020
SOURCES: Bureau of Labor Statistics; Texas Workforce Commission; FRB Dallas.
DATA: https://www.dallasfed.org/research/econdata/tx-emp-ind.aspx

Population Projections

Projected Population, Texas, 2010-2030

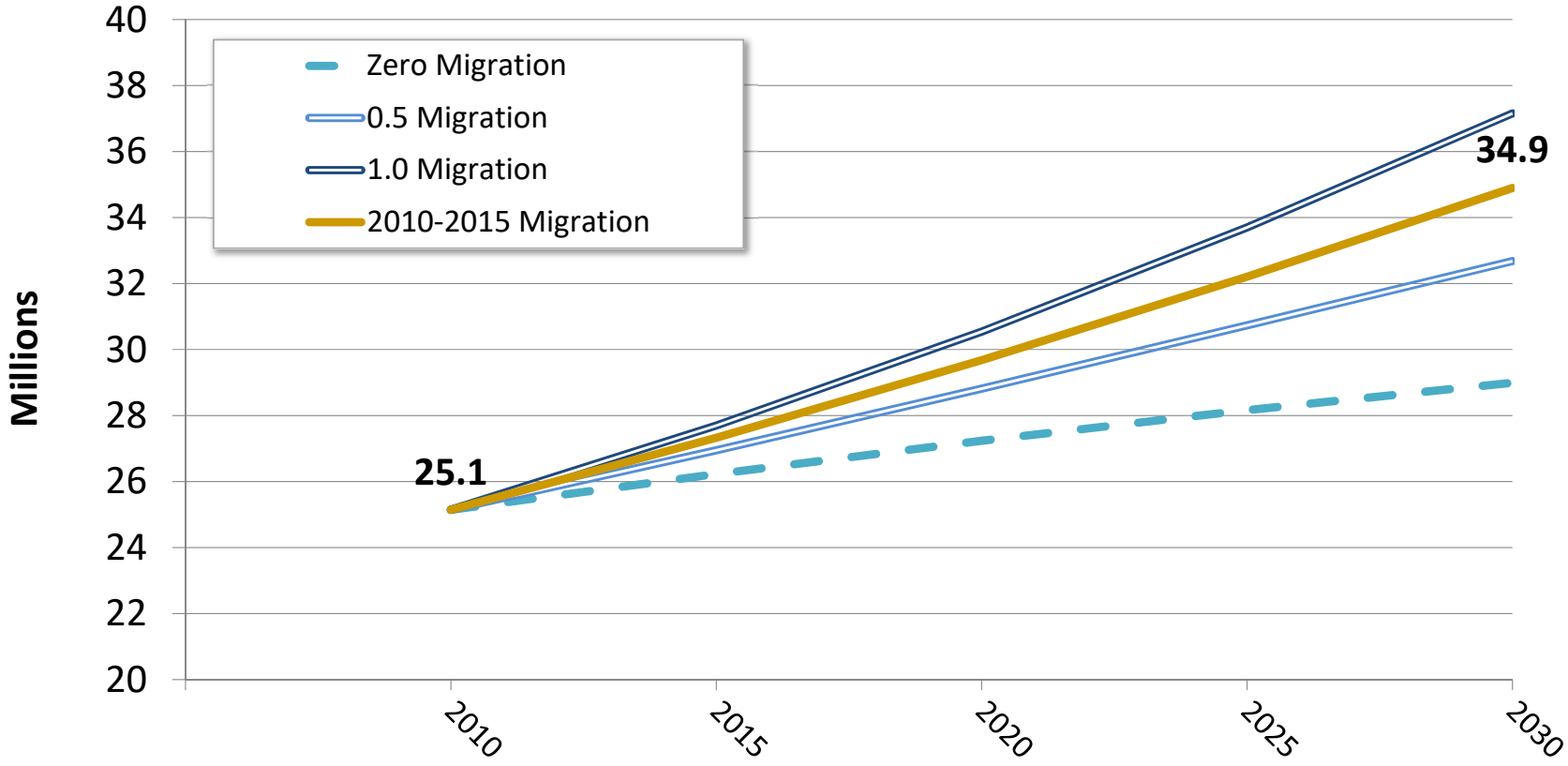

Source: Texas Demographic Center, 2014 and 2018 Population Projections

Population Projections by Race/Ethnicity, Texas, 2010-2030

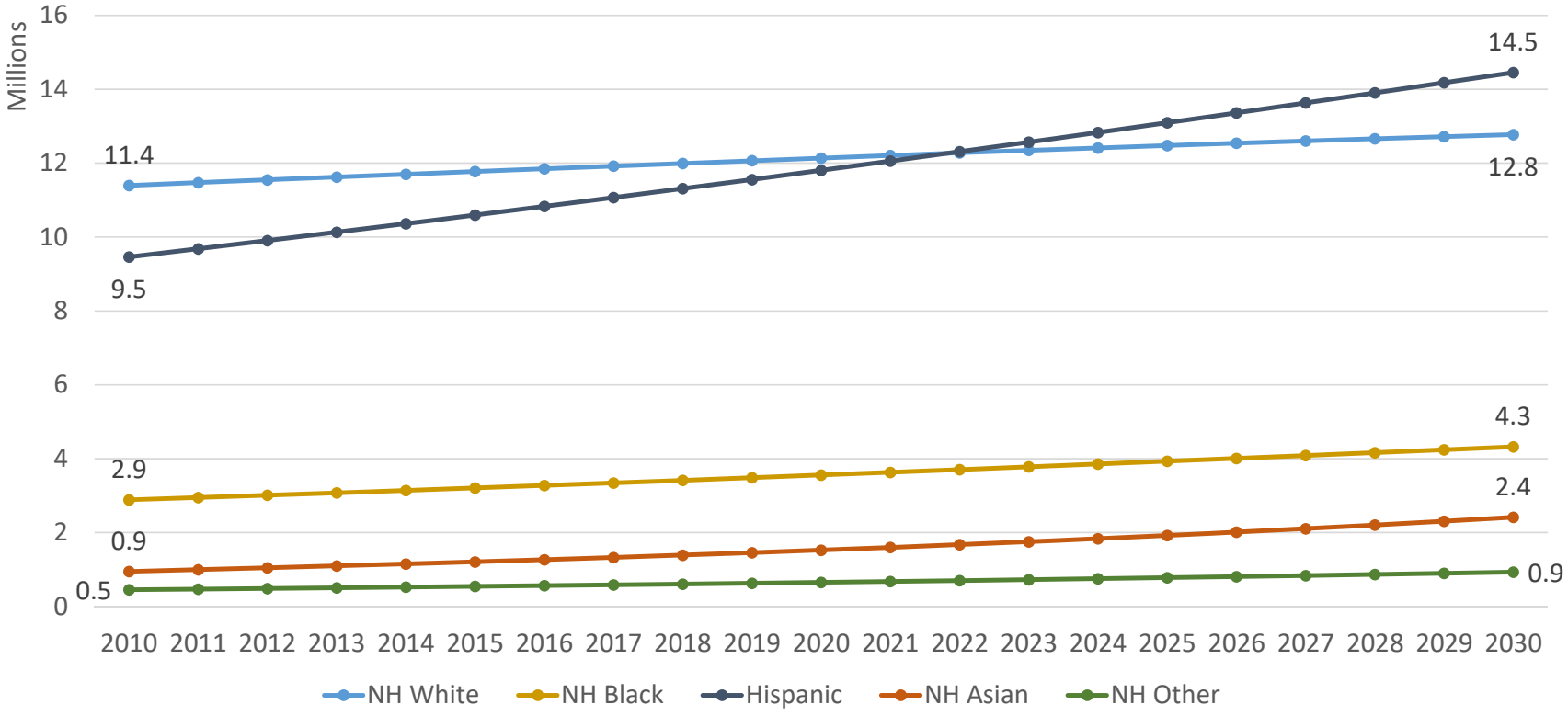

Source: Texas Demographic Center, 2018 Vintage Population Projections, 2010-2015 Migration Scenario

Projected Population Change and Percent of Total Change by Race/Ethnicity, Texas, 2010-2030

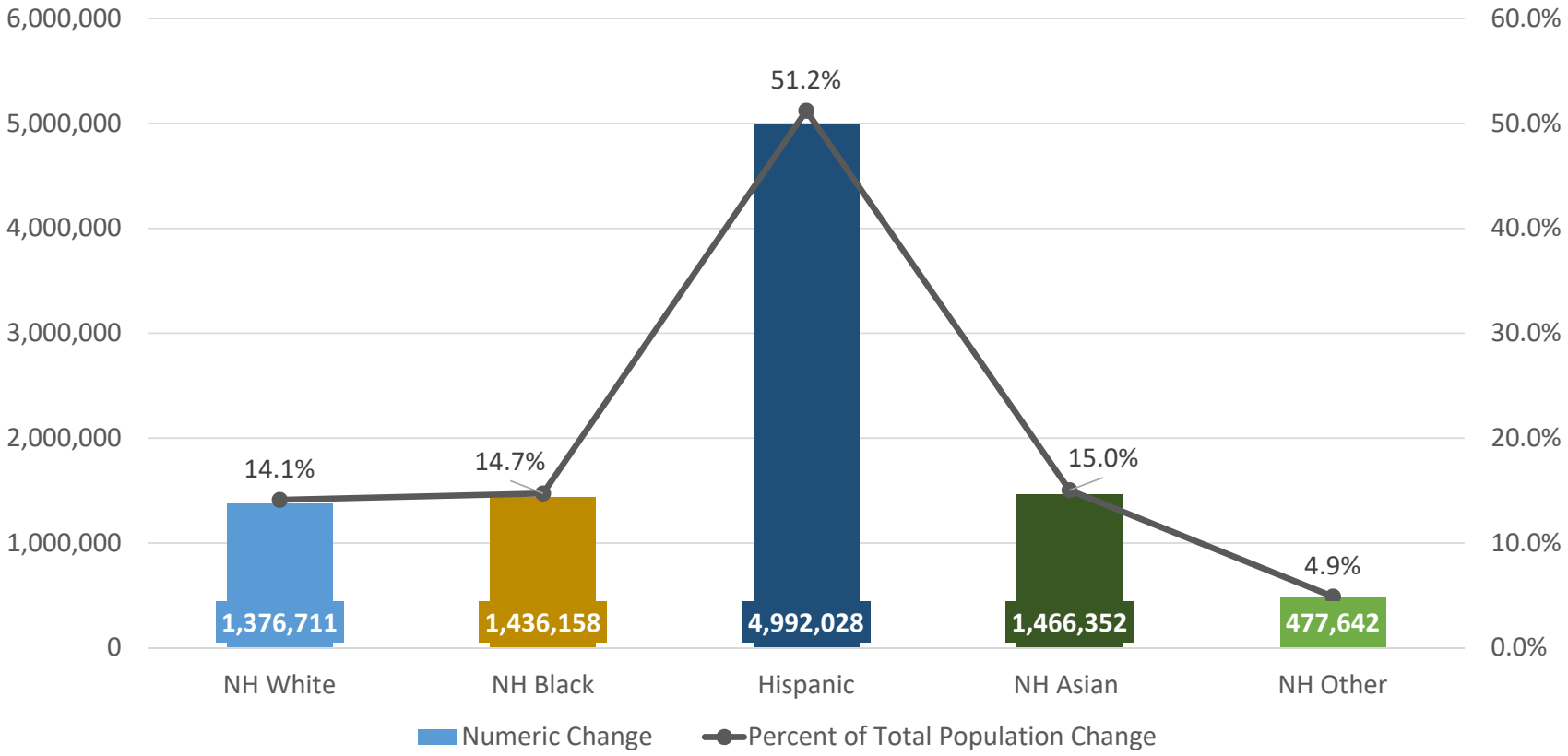

Source: Texas Demographic Center 2018 Population Projections

Power in Numbers: El Poder en Números

- Texas is the second largest state in area and population size.
- Texas has added more population than any other state since 2006.
- Nearly 87% of all population growth in the last decade came from growth in non-White populations, with 53% of all growth from Hispanics alone.
- Texas is home to the second largest Hispanic population
- Texas is the second youngest state in the country, in large part due to growth among non-White populations which tend to be younger
- Texas is projected to gain the highest number of new congressional seats following the 2020 census…unless there is a significant undercount of the population.

Hispanics and the American Electorate

A record 32 million Latinos are projected to be eligible to vote in 2020.

2020 is the first time Hispanics will make up the largest racial and ethnic minority in the electorate.

Texas is home to 5.6 million Latino eligible voters, making up 30% of all eligible voters in the state.

Source: Pew Research Center, Key Facts about U.S. Latinos, https://pewrsr.ch/2oH4TEC

Lila Valencia, Ph.D.

(512) 936-3542

Lila.Valencia@utsa.edu

demographics.texas.gov

@TexasDemography

TEXAS DEMOGRAPHIC CENTER

Feedback Survey:

Thank you for attending!

SCAN ME

Please share your feedback

With your phone's camera,
focus on QR Code and click the link
that pops up at the top!

https://10-20-20powerinnumberssurvey.surveyanalytics.com

Please join/follow AMIGOS on myConnections